

Tyler to Shreveport - 2 ways to travel via bus, and car

How to get from Tyler to Shreveport

Find Transport to Shreveport

Search accommodation with Booking.com

There are 2 ways to get from Tyler to Shreveport by bus or car

Select an option below to see step-by-step directions and to compare ticket prices and travel times in Rome2rio's travel planner.

Recommended

Bus

1. Take the bus from Tyler to Shreveport

Drive

1. Drive from Tyler to Shreveport

Travel safe during COVID-19

Rules to follow in United States

Travel within United States

Observe COVID-19 safety rules

Frequently Asked Questions

Am I allowed to travel from Tyler to Shreveport?

Yes, travel within United States is currently allowed.

Explore travel options

What are the travel restrictions in Shreveport?

Domestic travel is not restricted, but some conditions may apply

- Face masks are recommended
- There is a social distancing requirement of 2 metres
- Observe COVID-19 safety rules

Explore travel options

What is the national COVID-19 helpline number in Shreveport?

The national COVID-19 helpline number in Shreveport is 800-232-4636.

Do I have to wear a face mask on public transport in Shreveport?

Wearing a face mask on public transport in Shreveport is recommended.

What should I do if I have COVID-19 symptoms when I arrive in Shreveport?

Make yourself known to an official member of staff and/or call the national coronavirus helpline number on 800-232-4636.

Last updated: 21 Dec 2022 Exceptions may apply, for full details: Centers for Disease control and prevention (CDC).

We're working around the clock to bring you the latest COVID-19 travel updates. This information is compiled from official sources. To the best of our knowledge, it is correct as of the last update. Visit Rome2rio travel advice for general help.

Questions & Answers

What is the cheapest way to get from Tyler to Shreveport?

The most affordable way to get from Tyler to Shreveport is to drive, which costs \$17 - \$26 and takes 1h 37m.

[More details](#)

What is the fastest way to get from Tyler to Shreveport?

The quickest way to get from Tyler to Shreveport is to drive which costs \$17 - \$26 and takes 1h 37m.

[More details](#)

Is there a direct bus between Tyler and Shreveport?

Yes, there is a direct bus departing from Tyler and arriving at Shreveport. Services depart twice daily, and operate every day. The journey takes approximately 2h 15m.

[More details](#)

How far is it from Tyler to Shreveport?

The distance between Tyler and Shreveport is 92 miles. The road distance is 98 miles.

[Get driving directions](#)

How do I travel from Tyler to Shreveport without a car?

The best way to get from Tyler to Shreveport without a car is to bus which takes 2h 15m and costs \$17 - \$24.

[More details](#)

How long does it take to get from Tyler to Shreveport?

The bus from Tyler to Shreveport takes 2h 15m including transfers and departs twice daily.

[More details](#)

Where do I catch the Tyler to Shreveport bus from?

Tyler to Shreveport bus services, operated by Greyhound USA, depart from Tyler station.

[More details](#)

Where does the Tyler to Shreveport bus arrive?

Tyler to Shreveport bus services, operated by Greyhound USA, arrive at Shreveport station.

[More details](#)

Can I drive from Tyler to Shreveport?

Yes, the driving distance between Tyler to Shreveport is 98 miles. It takes approximately 1h 37m to drive from Tyler to Shreveport.

[Get driving directions](#)

How do I get a bus ticket from Tyler to Shreveport?

Book your Tyler to Shreveport bus tickets online with Busbud.

[Search and book](#)

What companies run services between Tyler, TX, USA and Shreveport, LA, USA?

Greyhound USA operates a bus from Tyler to Shreveport twice daily. Tickets cost \$17 - \$24 and the journey takes 2h 15m.



Greyhound USA

Greyhound is a leading bus company based in Dallas, Texas, serving over 3800 destinations across North America, Mexico and Canada. Greyhound carries around 18 million passengers a year who travel 5.4 billion miles (8.6 billion km) a year on their fleet of around 1700 vehicles. For travel flexibility, you can board or get off a Greyhound bus at official Greyhound stations, partner stations and curbside stops. There are around 230 Greyhound stations across the US where you can both catch your bus and buy tickets, that are also available on the official website and via the mobile app.

Phone +1 214-849-8100/1-800-231-2222 Email ifsr@greyhound.com Website greyhound.com Ave. Duration 2h 15m Frequency Twice daily Estimated price \$17 - \$24 Website greyhound.com Economy \$17 - \$24 Flexible \$35 - \$50

Want to know more about travelling around United States

Rome2rio's Travel Guide series provide vital information for the global traveller. Filled with useful and timely travel information, the guides answer all the hard questions - such as 'How do I buy a ticket?', 'Should I book online before I travel?', 'How much should I expect to pay?', 'Do the trains and buses have Wifi?' - to help you get the most out of your next trip.

More Questions & Answers

Where can I stay near Shreveport?

There are 73+ hotels available in Shreveport. Prices start at \$100 USD per night.

[More details](#)

Where to next?

Trips from Tyler


Trips to Shreveport

Popular routes

Driving Distance from Tyler, TX to Shreveport, LA

The driving distance from Tyler, Texas to Shreveport, Louisiana is:

98 miles / 158 km

Plan your road trip at 

Map of driving directions from Tyler, TX to Shreveport, LA

View a map with driving directions using your preferred map provider: Google Maps, Bing Maps, or MapQuest. You can use DriveDistance.com to get the full driving distance from Tyler to Shreveport with directions.

More trip calculations

The total driving distance from Tyler, TX to Shreveport, LA is 98 miles or 158 kilometers.

Your trip begins in Tyler, Texas. It ends in Shreveport, Louisiana.

If you are planning a road trip, you might also want to calculate the total driving time from Tyler, TX to Shreveport, LA so you can see when you'll arrive at your destination.

You can also calculate the cost of driving from Tyler, TX to Shreveport, LA based on current local fuel prices and an estimate of your car's best gas mileage.

If you're meeting a friend, you might be interested in finding the city that is halfway between Tyler, TX and Shreveport, LA.

Planning to fly a plane instead? You might be more interested in calculating the straight line distance to fly from Tyler, TX to Shreveport, LA.

related links

related links

Driving distance calculator

Travelmath helps you find driving distances based on actual directions for your road trip. You can get the distance between cities, airports, states, countries, or zip codes to figure out the best route to travel to your destination. Combine this information with the fuel cost tool to find out how much it will cost you to drive the distance, or compare the results to the straight line distance to determine whether it's better to drive or fly. You can print out pages with a travel map.

Distance between Tyler, TX and Shreveport, LA

There are 91.23 miles from Tyler to Shreveport in east direction and 98 miles (157.72 kilometers) by car, following the I-20 route.

Tyler and Shreveport are 1 hour 41 mins far apart, if you drive non-stop .

This is the fastest route from Tyler, TX to Shreveport, LA. The halfway point is Hallsville, TX.

Tyler, TX and Shreveport, LA are in the same time zone (CDT). Current time in both locations is 5:11 am

Any questions or tips to share?

Share with fellow travellers any question or tips about the route from Tyler, TX to Shreveport, LA:

Gas Consumption and Emissions

A car with a fuel efficiency of MPG will need 3.93 gallons of gas to cover the route between Tyler, TX and Shreveport, LA.

The estimated cost of gas to go from Tyler to Shreveport is \$12.27.

During the route, an average car will release 77.02 pounds of CO2 to the atmosphere. The carbon footprint would be 0.79 pounds of CO2 per mile.

- Average USA gas price used for calculation is \$3.12 per gallon of regular gas. Price last updated on December 24, 2022.
- Read more about our CO2 calculation.

Best Hotels In or Near Shreveport, LA

Do you have where to stay when you arrive to Shreveport, LA? Check out our hotel recommendations:

Halfway Point Between Tyler, TX and Shreveport, LA

If you want to meet halfway between Tyler, TX and Shreveport, LA or just make a stop in the middle of your trip, the exact coordinates of the halfway point of this route are 32.484203 and -94.521111, or 32° 29' 3.1308" N, 94° 31' 15.9996" W. This location is 48.94 miles away from Tyler, TX and Shreveport, LA and it would take approximately 50 minutes to reach the halfway point from both locations.

Closest City or Town to Halfway Point

The closest town to the halfway point is Hallsville, TX, situated 48 miles from Tyler, TX and 53 miles from Shreveport, LA. It would take 53 minutes to go from Tyler to Hallsville and 1 hour to go from Shreveport to Hallsville.

Weather in Tyler and Shreveport

Compare the weather today and the next four days in Tyler, TX and Shreveport, LA:

Lowest Price Rental Cars in Tyler, TX

Planning on renting a car to go from Tyler, TX to Shreveport, LA? Here there are some offers to rent a car in or near Tyler, TX:

Small




From \$14

Intermediate



From \$18

Full-size




From \$24

SUVs



From \$28

Vans



From \$40

[Compare rental car prices in Tyler »](#)

Distance conversions

Checkout the distance in miles, kilometers and nautical miles between Tyler, TX and Shreveport, LA in this table:

Distance type	Miles	Kilometers	Nautical miles	Straight line distance	91.23 mi	146.82 km	79.28 nautical mi	Driving distance	98 mi	157.53 km
									85.06 nautical mi	

Road Trip Tips

Scroll up the page

Distance from Tyler, TX to Shreveport, LA

Driving distance from Tyler, TX to Shreveport, LA is 98 miles (157 km). How far is it from Tyler, TX to Shreveport, LA? It's a 01 hours 35 minutes drive by car. Flight distance is approximately 91 miles (147 km) and flight time from Tyler, TX to Shreveport, LA is 11 minutes. Don't forget to check out our "Gas cost calculator" option. It will calculate cost of driving this particular distance. See the map below for the visual display of the upcoming road trip.



Gas consumption

3.92 Gallons

14.92 Litres



To travel the distance from Tyler, TX to Shreveport, LA, please, click on the map to see the route for the journey. "Gas Cost Calculator" tool is to your right. You can always modify it and make the number more applicable for your journey.

Choose a place to stay while traveling from Tyler, TX to Shreveport, LA. We also offer Car Rental widget for your particular journey. There are lots of options to choose from. Give it a try.

Distance from Shreveport, LA to Tyler, TX

Driving distance from Shreveport, LA to Tyler, TX is 98 miles (158 km). How far is it from Shreveport, LA to Tyler, TX? It's a 01 hours 39 minutes drive by car. Flight distance is approximately 91 miles (147 km) and flight time from Shreveport, LA to Tyler, TX is 11 minutes. Don't forget to check out our "Gas cost calculator" option. It will calculate cost of driving this particular distance. See the map below for the visual display of the upcoming road trip.



Gas consumption

3.92 Gallons

15.01 Litres



To travel the distance from Shreveport, LA to Tyler, TX, please, click on the map to see the route for the journey. "Gas Cost Calculator" tool is to your right. You can always modify it and make the number more applicable for your journey.

Choose a place to stay while traveling from Shreveport, LA to Tyler, TX. We also offer Car Rental widget for your particular journey. There are lots of options to choose from. Give it a try.

Driving Time from Tyler, TX to Shreveport, LA

The driving time from Tyler, Texas to Shreveport, Louisiana is:

1 hour, 33 minutes

Average driving speed: 62.9 mph Kilometers per hour: 101.2 km/h This is based on typical traffic conditions for this route.

Plan your road trip at [trippy](#)

Map of driving directions from Tyler, TX to Shreveport, LA

View a map with driving directions using your preferred map provider: Google Maps, Bing Maps, or MapQuest. You can use DriveDistance.com to find out how far is it to drive from Tyler to Shreveport with full directions.

More trip calculations

How long is the drive from Tyler, TX to Shreveport, LA? The total driving time is 1 hour, 33 minutes.

Your trip begins in Tyler, Texas. It ends in Shreveport, Louisiana.

If you're planning a road trip, you might be interested in seeing the total driving distance from Tyler, TX to Shreveport, LA.

You can also calculate the cost to drive from Tyler, TX to Shreveport, LA based on current local gas prices and an estimate of your car's best gas mileage.

If you're meeting a friend, you might be interested in finding the city that is halfway between Tyler, TX and Shreveport, LA.

Planning to fly a plane instead? You might be more interested in calculating the flight time from Tyler, TX to Shreveport, LA.

related links

related links

Driving time calculator

Travelmath helps you find the driving time based on actual directions for your road trip. You can find out how long it will take to drive between any two cities, airports, states, countries, or zip codes. This can also help you plan the best route to travel to your destination. Compare the results with the flight time calculator to see how much longer it might take to drive the distance instead of flying. You can also print out pages with a travel map.

Distance between Shreveport, LA and Tyler, TX

There are 91.23 miles from Shreveport to Tyler in west direction and 98 miles (157.72 kilometers) by car, following the I-20 route.

Shreveport and Tyler are 1 hour 43 mins far apart, if you drive non-stop .

This is the fastest route from Shreveport, LA to Tyler, TX. The halfway point is Hallsville, TX.

Shreveport, LA and Tyler, TX are in the same time zone (CDT). Current time in both locations is 5:11 am

Any questions or tips to share?

Share with fellow travellers any question or tips about the route from Shreveport, LA to Tyler, TX:

Gas Consumption and Emissions

A car with a fuel efficiency of MPG will need 3.95 gallons of gas to cover the route between Shreveport, LA and Tyler, TX.

The estimated cost of gas to go from Shreveport to Tyler is \$12.34.

During the route, an average car will release 77.47 pounds of CO2 to the atmosphere. The carbon footprint would be 0.79 pounds of CO2 per mile.

- Average USA gas price used for calculation is \$3.12 per gallon of regular gas. Price last updated on December 24, 2022.
- Read more about our CO2 calculation.

Best Hotels In or Near Tyler, TX

Do you have where to stay when you arrive to Tyler, TX? Check out our hotel recommendations:

Halfway Point Between Shreveport, LA and Tyler, TX

If you want to meet halfway between Shreveport, LA and Tyler, TX or just make a stop in the middle of your trip, the exact coordinates of the halfway point of this route are 32.484352 and -94.521896, or 32° 29' 3.6672" N, 94° 31' 18.8256" W. This location is 49.23 miles away from Shreveport, LA and Tyler, TX and it would take approximately 51 minutes to reach the halfway point from both locations.

Closest City or Town to Halfway Point

The closest town to the halfway point is Hallsville, TX, situated 54 miles from Shreveport, LA and 48 miles from Tyler, TX. It would take 1 hour 3 mins to go from Shreveport to Hallsville and 52 minutes to go from Tyler to Hallsville.

Weather in Shreveport and Tyler

Compare the weather today and the next four days in Shreveport, LA and Tyler, TX:

Lowest Price Rental Cars in Shreveport, LA

Planning on renting a car to go from Shreveport, LA to Tyler, TX? Here there are some offers to rent a car in or near Shreveport, LA:

Small



From \$14

Intermediate



From \$18

Full-size



From \$24

SUVs



From \$28

Vans



From \$40

[Compare rental car prices in Shreveport »](#)

Distance conversions

Checkout the distance in miles, kilometers and nautical miles between Shreveport, LA and Tyler, TX in this table:

Distance type	Miles	Kilometers	Nautical miles	Straight line distance	91.23 mi	146.82 km	79.28 nautical mi	Driving distance	98 mi	158.45 km
									85.55 nautical mi	

Road Trip Tips

Scroll up the page